

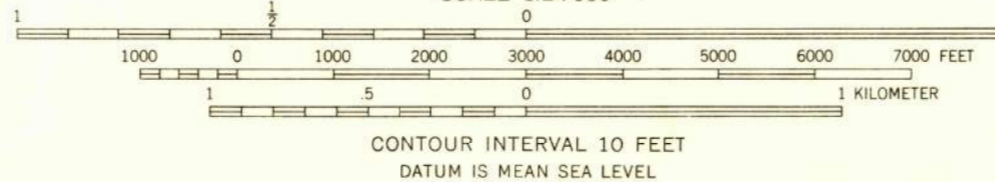
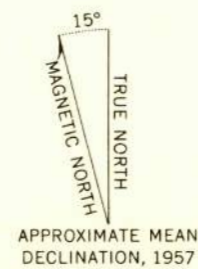


Mapped, edited, and published by the Geological Survey

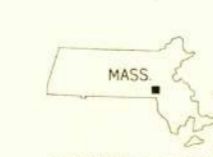
Control by USGS, Massachusetts Harbor and Land Commission and Massachusetts Geodetic Survey

Topography by planetable surveys 1937-1938
Culture revised 1957

Polyconic projection. 1927 North American datum
10,000-foot grid based on Massachusetts coordinate system, mainland zone
1000-meter Universal Transverse Mercator grid ticks, zone 19, shown in blue



USGS
Historical File
Topographic Division



ROAD CLASSIFICATION
Heavy-duty — Light-duty
Medium-duty — Unimproved dirt
○ State Route

U.S.G.S. MEDFIELD, MASS.
FILE COPY N4207.5-W7115/7.5
TOPOGRAPHIC DIVISION 1957

THIS MAP COMPLIES WITH NATIONAL MAP ACCURACY STANDARDS
FOR SALE BY U. S. GEOLOGICAL SURVEY, WASHINGTON 25, D. C.
A FOLDER DESCRIBING TOPOGRAPHIC MAPS AND SYMBOLS IS AVAILABLE ON REQUEST

APR 22 1960

4570